



A PPLIED E NVIRONMENTAL R ESEARCH

Volume 44 No. 3 Jul.-Sep. 2022

ISSN 2287-075X



Scopus®



ASEAN
CITATION
INDEX



Editorial Team

Editor-in-Chief

Penradee Chanpiwat

Chulalongkorn University, Thailand

Associate Editors

Athit Phetrak

Mahidol University, Thailand

Kitirote Wantala

Khon Kaen University, Thailand

Nantamol Limphitakphong

Chulalongkorn University, Thailand

Nattapong Tuntiwiwattanapun

Chulalongkorn University, Thailand

Parinda Thayanukul

Mahidol University, Thailand

Piyapong Janmaimool

Mahidol University, Thailand

Pradubduang Kiattisaksiri

Thammasat University, Thailand

Pummarin Khamdahsag

Chulalongkorn University, Thailand

Puntita Tanwattana

Chulalongkorn University, Thailand

Prathana Nimmanterdwong

Mahidol University, Thailand

Ratchanon Piemjaiswai

Chulalongkorn University, Thailand

Rattabal Khunphonoi

Khon Kaen University, Thailand

Suthirat Kittipongvises

Chulalongkorn University, Thailand

Warangkana Jutidamrongphan

Prince of Songkla University, Thailand

Wilailuk Niyommaneerat

Chulalongkorn University, Thailand

Editorial Board Members

Alice Sharp

Chiang Mai University, Thailand

Chongrak Polprasert

Thammasat University, Thailand

David Manning

University of Newcastle, United Kingdom

Eakalak Khan

University of Nevada, United States of America

Edo Andriesse

Seoul National University, Republic of Korea

Edu Inam

University of Uyo, Nigeria

Eric Kemp-Benedic

Stockholm Environment Institute, Sweden

Franklin Anariba

Singapore University of Technology and Design, Singapore

Hidehiko Kanegae

Ritsumeikan University, Japan

Hiroshi Murayama

Ritsumeikan University, Japan

Joey Duran Ocon

University of the Philippines, Philippines

Kongkea Phan

International University, Cambodia

Kyoung-Woong Kim

Gwangju Institute of Science and Technology, Republic of Korea

Mark Robson

Rutgers University, United States of America

Mylene Gonzaga Cayetana

University of the Philippines, Philippines

Nguyen Kim Loi

Nong Lam University, Vietnam

Paola Rizzi

Universita degli Studi dell'Aquila, Italy

Peter Boothroyd

University of British Columbia, Canada

Say Kee Ong

Iowa State University, United States of America

Suthipong Sthiannopkao

Gwangju Institute of Science and Technology, Republic of Korea

Ying I. Tsai

Chia Nan University of Pharmacy and Science, Taiwan

Yong Soon Kong

Universiti Teknologi MARA, Malaysia

Yung-Tse Hung

Cleveland State University, United States of America

Yusuke Toyoda

Ritsumeikan University, Japan

Original Article

[Spatial Distribution of Bioavailable Metal Concentrations and Total Metal Concentration-depth Relationship along the Sediment Profile within Phuket Bay](#)

Pensiri Akkajit, Danai Tipmanee, Kaimook Jaileak

1-16

[Assessing Vegetation Cover Change Using Remote Sensing: Case Study at Binh Duong Province, Vietnam](#)

Nguyen Thi Huyen, Le Hoang Tu, Le Truong Ngoc Han, Vuong Thi Thuy, Dang Nguyen Dong Phuong, Nguyen Kim Loi

17-32

[Disinfection By-product Precursor Removal by Biochar Derived from Agricultural Waste](#)

Sorawit Ritthisoonthorn, Yuvarat Ngernyen, Lippakorn Songnangrong, Warodom Rattanaboonta, Watsa Khongnakorn, Panitan Jutaporn

33-44

[Performance of Porous Substrates for Domestic Wastewater Treatment under Prolonged Hydraulic Retention Time](#)

Pakawat Janyasupab, Arunothai Jampeetong

45-58

[The Driving Force of Urban Water Body Change in Chonburi Province, Thailand](#)

Nararuk Boonyanam, Somskaow Bejranonda

59-75

[Identification of Saline Water Intrusion Using Integrated Geoelectrical Method in the Coastal Aquifer of Holo-Quaternary Formation, Lampung Bay](#)

Rustadi, Agus Setiawan, I Gede Boy Darmawan, Suharno, Nandi Haerudin

76-87

[Magnetization of a Biochar Derived from Orange Peel and Its Application for the Removal of Crystal Violet](#)

Issam Boudraa, Sevde Ustun Odabasi, Maryam Bareera, Hassan Ayadi, Brahim Kebabi, Hanife Buyukgungor

88-100



Identification of Saline Water Intrusion Using Integrated Geoelectrical Method in the Coastal Aquifer of Holo-Quaternary Formation, Lampung Bay

Rustadi^{1,*}, Agus Setiawan², I Gede Boy Darmawan¹, Suharno¹, Nandi Haerudin¹

¹ Department of Geophysical Engineering, Universitas Lampung, Bandar Lampung 35145, Indonesia

² Department of Environment Science, Universitas Lampung, Bandar Lampung 35145, Indonesia

* Corresponding author: rustadi.1972@eng.unila.ac.id

Article History

Submitted: 11 May 2022/ Revision received: 3 September 2022/ Accepted: 5 September 2022/ Published online: 29 September 2022

Abstract

Increased groundwater extraction from aquifers in Holo-Quaternary rock formations in Lampung Bay has caused saltwater intrusion. This indication appears in several community wells and can spread further inland. Therefore, this study aims to identify the distribution of areas exposed to saline water and the boundaries of areas that have not, especially in the Holo-Quaternary Formation. This research uses the geoelectric method integrated with salinity data and the Soil Penetration Test (SPT) analysis at four drilling points. A total of 4 lines of Electrical Resistivity Tomography (ERT) and 8 points of Vertical Electrical Sounding (VES) have been acquired with a Schlumberger configuration with an AB/2 span of up to 200 meters. Meanwhile, the salinity data was measured directly from 60 samples from community wells. The ERT and VES analysis results show that the coastal aquifer in Lampung Bay is at a depth of 2–24 m. SPT analysis identified interbedded sand, silt, and clay which were interpreted as marine sedimentation from the Holo-Quaternary Formation layer. Groundwater is only in shallow aquifers (less than 24 m) but has experienced seawater intrusion with low resistivity values between 9–20 ohm m. The distribution of high salinity values up to 3,100 ppm has reached more than 1 km from the coastline. Furthermore, ERT results reinforce this finding, which shows low resistivity values of less than 10 ohm m in the shallow aquifer zone. VES data detects low resistivity values (18 ohm m) at a depth of 12–13 m.

Keywords: Aquifer; Holo-quaternary; Geoelectrical; Intrusion; Salinity

Introduction

Coastal ecosystems are the most economically productive and densely populated globally [1–2]. Groundwater from coastal aquifers is the primary source of clean water

needs in various sectors, including households, tourism, industry, and commercial centers on the coast. Since the early 20th century, groundwater from coastal aquifers in Bandar Lampung has been used for drinking water and other

water resource purposes. The use of groundwater increases yearly and threatens groundwater's sustainability, which is the drinking water source for more than 280,000 people and the industrial sector [3]. Overexploitation of groundwater in coastal areas of Bandar Lampung has caused environmental problems, including decreased groundwater quality due to seawater intrusion [4–7] with a salinity of more than 1 ppt [8–9]. Seawater intrusion in Bandar Lampung's coastal aquifer significantly affects the health and social problems of the people on the coast of Bandar Lampung who depend on groundwater [10–13]. Other environmental impacts are subsidence of the soil surface and damage to building foundations by corrosion [14–15]. The subsidence has caused several coastal sub-districts to be flooded by rainwater from the catchment area in the western part of Bandar Lampung [16].

Groundwater contamination in coastal aquifers has become a global issue [17–18], especially in low and middle-income countries [19–20]. Groundwater management in coastal areas is an environmental issue that requires a holistic approach. The limited ability to provide clean water and the weak application of regulations are factors for uncontrolled groundwater extraction on the coast of Bandar Lampung [21]. Indications of seawater intrusion have been identified on the coast of Bandar Lampung based on gravity and geoelectric data [22]. However, groundwater aquifer salinity data integrated with geoelectric and drilling data has not confirmed this result. Therefore, an effort is needed to monitor the condition of groundwater aquifers, especially those related to the potential for seawater intrusion in groundwater aquifers. Detailed analysis of seawater intrusion into aquifers requires the availability of monitoring wells to measure geochemistry and groundwater level fluctuations [23–25].

This process requires expensive research costs and is currently a constraint in Bandar Lampung, especially regarding monitoring wells and periodic water quality measurements. Therefore, based on the limited funding sources, this study emphasized measuring groundwater salinity in the aquifer as the initial concentration. Groundwater Salinity testing is accompanied by the geoelectric method, which many researchers choose for mapping seawater intrusion [26–28].

The study aimed to obtain areas exposed to seawater intrusion and as a reference for more detailed research in intertemporal monitoring. Geoelectric delineation is used to map aquifers and lithology constituents on the coast. Compared with several drilling results, the delineation area aims to analyze soil mechanics. The acquisition of salinity data from several wells around the research area was carried out to obtain the distribution of the influence of seawater intrusion. The results of groundwater salinity mapping are then integrated with the distribution of groundwater aquifers resulting from geoelectric measurements. These results are expected to provide an overview of groundwater aquifer areas affected by seawater intrusion, especially in the Holo-Quaternary Formation. These results provide information on which areas need to be controlled for groundwater use or must be conserved and monitored continuously.

Materials and methods

1) Geological setting of the study area

The Bandar Lampung coast is located in the southern part of Sumatra Island, Indonesia (Figure 1). Geographically, Bandar Lampung city is located from 5°20' to 5°30' S and 105°28' to 105°37' E. The morphology on the coast is a plain formed from sedimentation of the Holocene – Quaternary age. The steep hills in the west and east act as a catchment area in Bandar Lampung city.

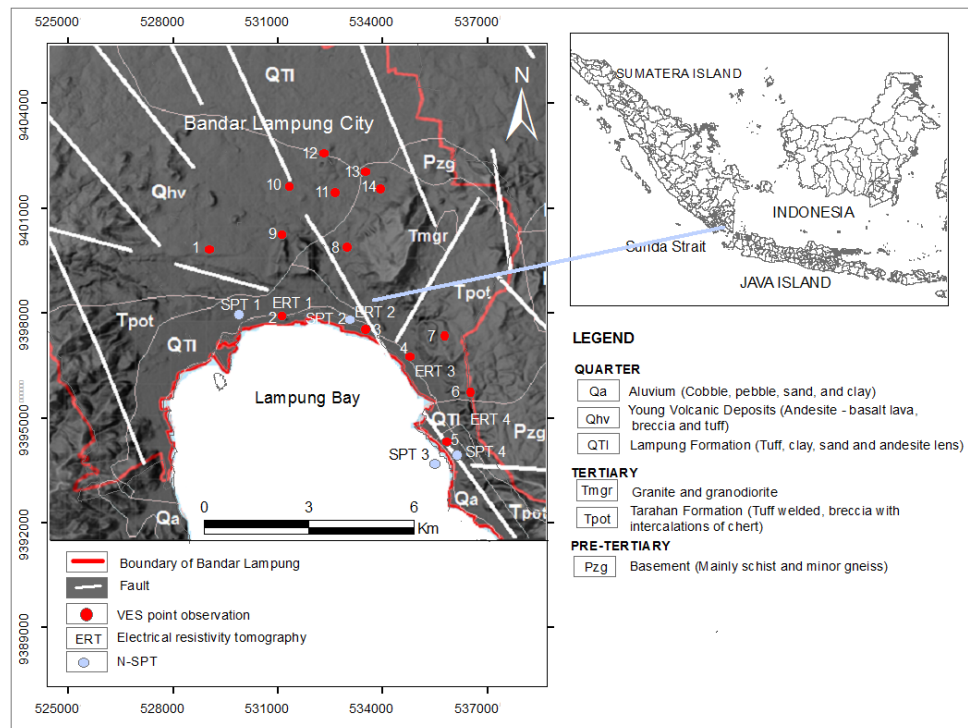


Figure 1 The geological map on the coast of Bandar Lampung [31].

Based on Figure 1, the red dot represents the VES resistivity measurement point. There are 6 VES points to examine aquifers on the coast, while 8 VES points are away from the coast. Besides that, there are also 4 secondary SPT measurement data located in the south and southeast of the city of Bandar Lampung. Meanwhile, the Electrical Resistivity Tomography (ERT) measurement is also near the SPT point.

The morphology of the plains on the coast of Lampung Bay is interpreted as various formations ranging from old to young sedimentary rocks. These rocks are formed by sediment transportation from land to the coast, mixed with sedimentation in the marine environment [29, 32]. Early sedimentation resulted in the Tarahan Formation (Tpot), which covers a large area of bedrock in Bandar Lampung. The formation currently leaves outcrops in the west and east. A large part is covered by the Lampung Formation (QTI), Young Volcano Formation (Qhv), and the Coastal alluvial deposits (Qa) known as the Holo-Quaternary Formation. The Tarahan

Formation (Tpot) is the bedrock cover formed from pyroclastic deposition and Tertiary-aged clastic sediments, composed of tuff, breccia, and chert. The Lampung Formation (QTI) closes the Tarahan Formation in the Quaternary with pyroclastic composition, sand, and clay. The last phase is covered by pyroclastic from Mount Betung in the west to form the Young Volcano Formation (Qhv). Coastal alluvial deposits (Qa) also make up the coastal part. The coastal alluvial formation combines clastic material transportation on land to the coast and a marine sedimentation system. Geological order lasts from Pre-Tertiary to Quaternary and the presence of hard rocks in the form of metasediment and igneous rocks [29]. This order strongly influences the alignment and geometry of the aquifer on the coast of Bandar Lampung.

2) Geoelectrical method and SPT

The geoelectric method aims to determine the distribution of physical parameters in the form of resistivity of the subsurface layer through the injection of electric current on the surface

[33]. The resistivity of geological materials varies with the type of rock, the constituent minerals, and the fluids in the rock [34–35]. It is allowed to be studied through the distribution of geo-electrical data. The presence of fresh water and saline water fills the porosity, causing the aquifer to be conductive. Saline water is more conductive than fresh water, causing the resistivity value of the rock saturated by the fluid to be lower.

This study uses two geoelectric methods, namely ERT and VES. ERT is an acquisition technique that is quite detailed in measuring resistivity through lateral and vertical data distribution. The distribution of tightly organized data will be able to image the subsurface profile in more detail. Meanwhile, the VES data distribution is used to get deeper information. VES measurements provide the advantage of examining resistivity changes vertically [38–39]. Another objective is to find the linkage of coastal aquifers with parts farther inland. The measurement technique uses the Schlumberger configuration with potential electrodes (M and N) in a relatively fixed position, and the current electrodes (A and B) are placed symmetrically on the outside of the potential electrode. The M and N electrodes' positions are changed when the current electrodes are farther away. Wider positions of the current electrodes result in a decrease in potential difference, which causes a decrease in the accuracy of the measurement data [40].

All geoelectric measurements were carried out in this study using the ARES GFZ instrument. The ERT investigations were carried out in 4 coastal passes to map aquifers and the presence of seawater intrusion accurately. Measurements using the Wenner-Schlumberger array with an electrode distance of 6 m and a track length of 160 m. In addition, the use of ERT in four paths aims to map the presence of aquifers and the effect of saline water filling the pores. The ERT profile is obtained by inversion of the measured data and converted into actual resistivity using the Res2 DInv programs [36–37].

The VES acquisition was carried out with half current electrode spacing ($AB/2$) ranging from 1 m to 200 m in coastal areas caused by open space constraints. VES data modeling was carried out to obtain resistivity values and the thickness of the constituent layers using Resty software. The interpretation of resistivity and thickness of the layers that make up the ERT modeling results with VES data can produce information different from the actual subsurface geological conditions. Soil Penetration Test (SPT) analysis was carried out as secondary data at four drilling points located in coastal areas. This analysis serves as a binder of the resistivity value of the modeled layer from ERT and VES with the actual subsurface constituent.

3) Mapping of groundwater salinity

Mapping groundwater exposed to seawater intrusion in the Bandar Lampung Coast was randomly carried out according to community wells availability using the Wal front EZ 9909SP water quality meter instrument. The sampling method is carried out directly on the well and placed in the measuring container. Measurements of water salinity values were also directly carried out on water samples in measuring containers at the sampling location of 60 samples. The value of the measurement results is then recorded in a notebook accompanied by information on the coordinates. All water sample measurement data was carried out at the end of the dry season in August 2021.

Results and discussion

The results of mapping the closest aquifer to the coast in detail based on ERT in four tracks and the results of the inversion using Res2DInv are shown in Figures 2 to 5. The ERT profiles in Figures 2 to 5 align with the composition of the geological material found in Table 1. The groundwater prospects are at a depth of 2–24 m and are composed of interbedding sand, silt,

and clay with coral reefs. These were read as one conductive layer with a resistivity value of 10–70 ohm m. However, the influence of saline water that fills the aquifer produces a resistivity value of 9–20 ohm m.

The existence of a resistive layer with a value of 800–3000 ohm m symbolized by red in the four ERT profiles has been an unsolved problem for a long time. However, drilling results at four SPT points provide essential information

on the presence of claystone basements on the coast of Lampung Bay. The resistive layer was initially interpreted as pre-tertiary age bedrock (Pzgs) undergoing accretion in the eastern part. However, the drilling results indicated the presence of a claystone layer as a constituent of the QTI. The compressive test results on this claystone layer have an SPT value of 60, which is strengthened by the drilling process's difficulty penetrating this layer.

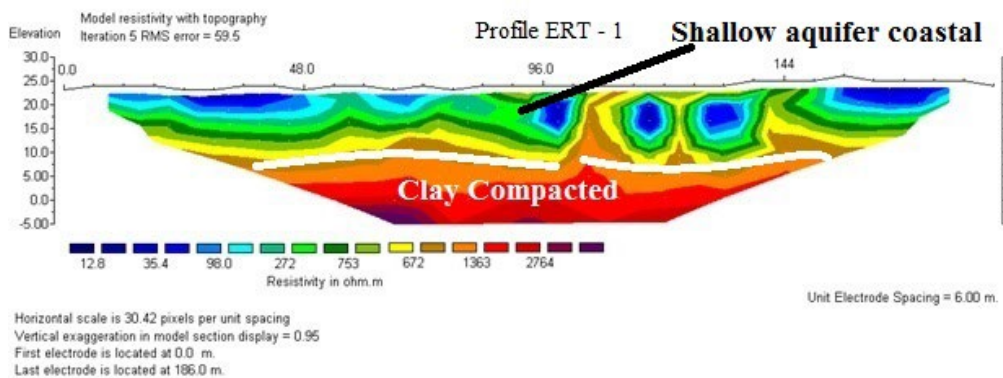


Figure 2 ERT profile on line 1.

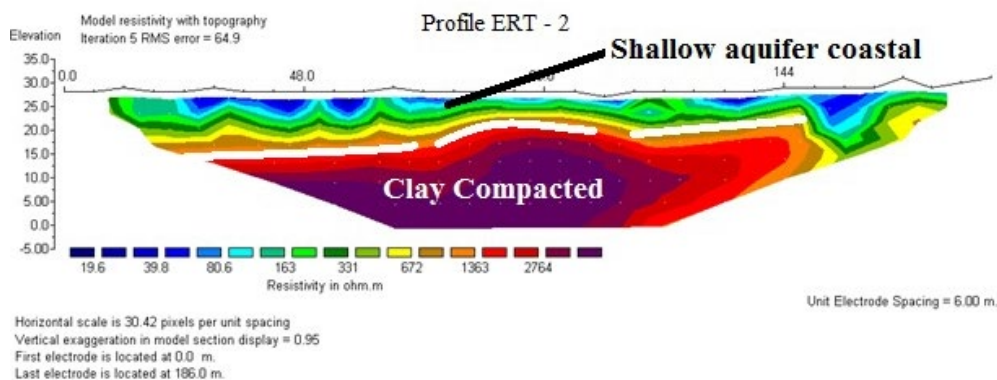


Figure 3 ERT profile on line 2.

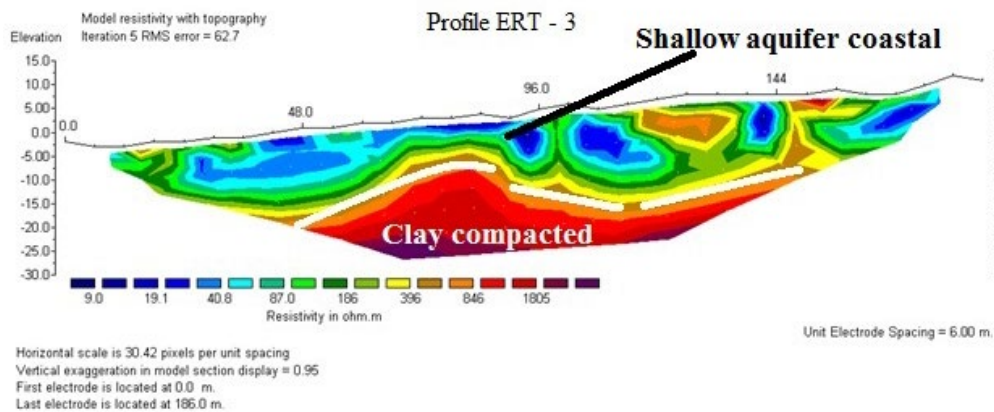


Figure 4 ERT profile on line 3.

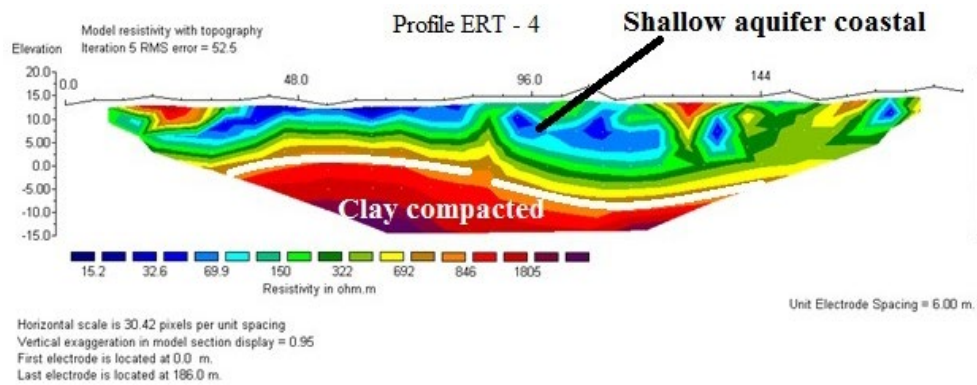


Figure 5 ERT profile on line 4.

Table 1 Subsurface geological materials on the coast of Lampung Bay

Location	Depth (m)	Composed	Location	Depth (m)	Composed
SPT-1	0–1	Soil	SPT-3	0–14	Seawater
	1–3	Sand and coral reef		14–30	Interbedding sand, silt, and clay with coral reef
	3–21	Silt and clay with lenses igneous rock		30–36	Claystone from Lampung Formation
SPT-2	0–2	Soil and clay	SPT-4	0–3	Soil and clay
	2–24	Interbedding sand, silt, and clay with coral reef		2–24	Interbedding sand, silt, and clay with coral reef
	24–30	Claystone from Lampung Formation		24–30	Claystone from Lampung Formation

The interpretation of the ERT profile (Figures 2 to 5) refers to the drilling data at SPT-1, SPT-2, SPT-3, and SPT-4 with the results presented in Table 1. Conductive layers with a thickness of up to 24 m are interpreted as a product of shallow marine sedimentation. This product was formed during the Holocene period, which resulted in the Coastal Alluvial Formation [32], composed of interbedding sand, silt, and clay. The existence of coral reefs is a reinforcement for sedimentation on the continental shelf with a tropical climate on the coast of Lampung Bay. Aquifers with freshwater saturation are interpreted to produce resistivity values of 15–60 ohm m [35]. Mixing seawater with fresh water on the coast of Bandar Lampung is interpreted to have a resistivity value of 9–20 ohm m. As for the increase in salinity that occurred in the coastal aquifer of Bani Nador, it showed a lower value [23, 28]. The thickness of the aquifer on the coast of Lampung Bay will vary by the influence of ocean current circulation, which

produces sand, silt, and clay layers. As the base of the alluvial formation, claystone is composed at a depth of 24 m on land (in SPT-1, SPT-2, and SPT-4) and 30 m in the sea (SPT-4).

The results of the ERT on the coast of Bandar Lampung are in line with the results of VES data modeling, shown in Figure 6. The presence of claystone indicates a thick basement, the base for a thin layer of Alluvial Formation. In contrast, the VES model away from the coast (Figure 7) shows changes in the sedimentation environment, which are interpreted as fluvial and floodplain environments. Aquifers away from the coast were found at varying depths, corroborated by the presence of wells that were less than 40 m deep and more than 100 m deep (Figure 8). The limitation of the depth of the drilling data is an obstacle to interpreting the alignment of the aquifers formed in the fluvial and flood plains in the Tpot and QTI.

A blue layer distribution as a conductive layer with a resistivity of fewer than 20 ohm m was found in shallow aquifers in all ERT profiles and VES models. The results obtained from the four ERT profiles are corroborated by the measured salinity of groundwater test results from the well with the distribution shown in Figure 8. Assuming that salinity greater than

500 ppm is interpreted as the threshold for groundwater mixed with seawater, a radius of 1.5 km from the coastline has been contacting groundwater and seawater. Meanwhile, in some areas south and southeast of Bandar Lampung, seawater intrusion is located at a radius of less than 1.0 km from the coastline.

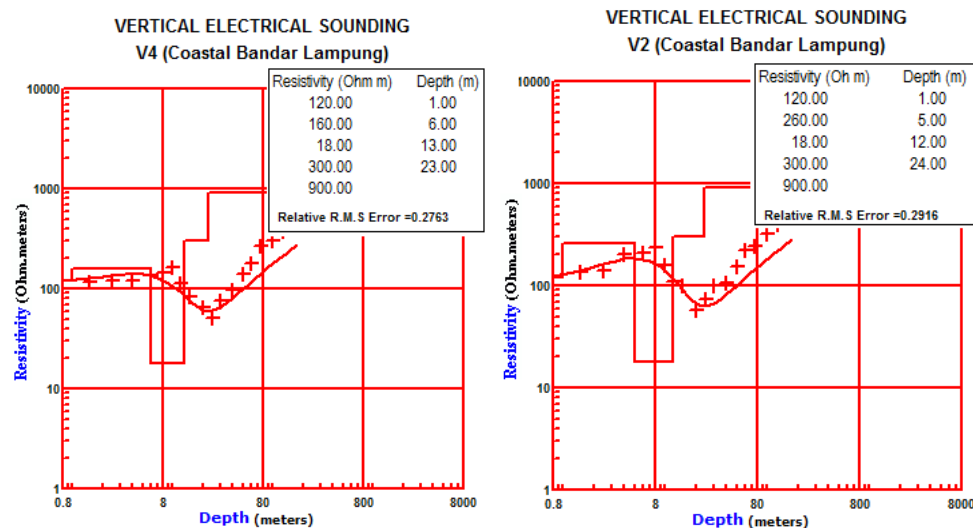


Figure 6 Interpretation of VES data at points V4 (left) and V2 (right) on the coast of Lampung Bay.

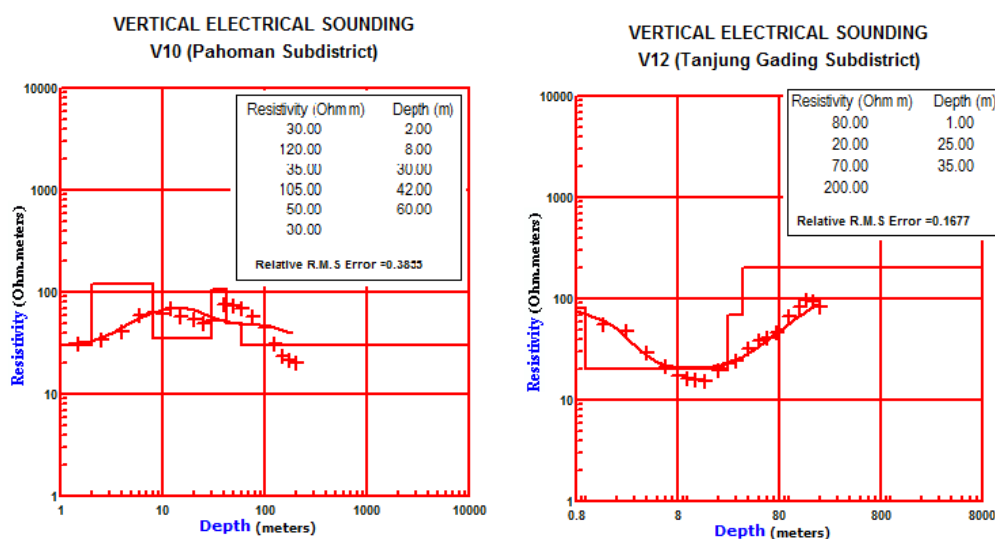


Figure 7 Interpretation of VES data at points V10 (left) and V12 (right) on the coast of Lampung Bay.

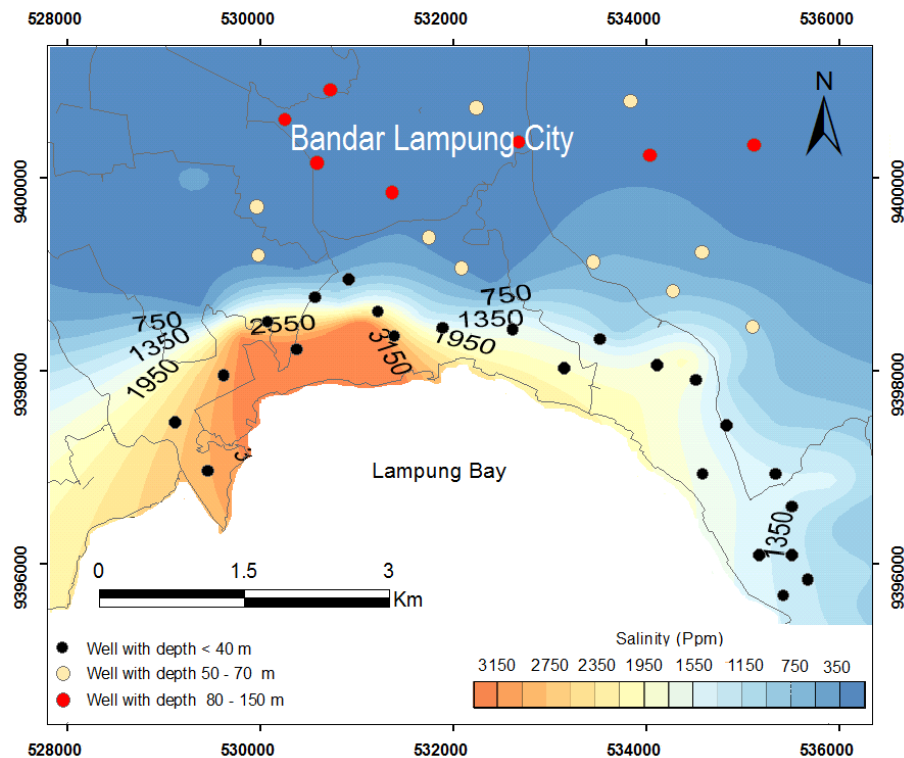


Figure 8 Map of saline groundwater on the coastal aquifer of Lampung Bay.

The southern part of the Bandar Lampung is a zone with high contamination where the measured salinity value reaches 3100 ppm. Meanwhile, in the southeastern part of Bandar Lampung, salinity in groundwater reaching 1,500 ppm takes second place. The southern and southeastern parts of Bandar Lampung are centers of trade, various industries, and warehouses related to the presence of the port, causing extensive groundwater use. These results indicate that the high level of groundwater salinity in Lampung Bay has reached a radius of more than 1 km from the shoreline. These conditions are mainly in the southern and southeastern parts of Bandar Lampung. It indicates that the groundwater intrusion zone has polluted the shallow groundwater aquifer, following the ERT results on lines 1 and 3 (Figure 2 and Figure 4). Those explain the low resistivity values up to less than 10 ohm m in the aquifer zone. This result is also consistent with the VES data at locations V2 and V4 (Figure 6), which detects low resistivity values

(18 ohm m) at a depth of 12–13 m. This finding is significant to previous studies, which stated that there was a rate of land subsidence in this area [41].

Furthermore, the results of groundwater testing from wells far from the shoreline indicate the distance of influence of seawater intrusion to the mainland. The well distribution with the aquifer at a depth of 50–70 m (yellow point) and more than 80–150 m (red point) in Figure 8 is assumed to align with the coastal aquifer. The results of salinity testing on groundwater samples indicate that they have not been exposed to marine intrusion with a value of less than 200 ppm. However, groundwater extraction by household needs, and the presence of hotels, can undoubtedly threaten seawater intrusion further inland. The distribution map of groundwater that has been exposed to seawater intrusion (Figure 8) can be a baseline to see changes in exposure to seawater intrusion in the future, especially in the Holo-Quaternary Formation.

The utilization of groundwater without proper management in shallow aquifers on the coast of Bandar Lampung results in a decrease in groundwater quality. Salinity values greater than 500 ppm in groundwater samples in several wells with a depth of 5–30 m (black dot) with the distribution shown in Figure 8. Seawater intrusion has reached a 1.0–1.5 km radius from the coastline and has contacted groundwater and seawater. The aquifer system on the coast of Bandar Lampung is connected to the catchment area in the western part of Mount Betung and the hills in the eastern part of Bandar Lampung. However, the decreasing forest area, settlement development, and population explosion significantly caused the deficit ratio between extraction and recharge [42]. Furthermore, environmental problems that can occur in Bandar Lampung refer to groundwater use without adequate management, such as in Jakarta, the capital of the province of Indonesia. Extraction that has been carried out by domestic and industry in the 1980s has caused groundwater loss and seawater intrusion [43].

Exposure to seawater intrusion can move further inland by the effect of increasing extraction in coastal aquifer systems and aquifers in the Bandar Lampung basin. Currently, groundwater in the Bandar Lampung basin is the primary source of drinking water for more than 1 million people [22]. The groundwater extraction has reached the aquifer at 40–70 m. It is connected to a shallow aquifer on the coast of Bandar Lampung. This situation is a problem that can result in an accelerated intrusion in the aquifer system in Bandar Lampung. For further research, it is necessary to study the infiltration capacity of the hills around the hard rock Formation [42] and the application of monitoring wells in industrial areas. Various alternative artificial recharge through aquifer storage and recovery (ASR) techniques can be an issue that can be developed to inhibit the rate

of groundwater loss and seawater intrusion, which has limited absorption [44–45].

Conclusions

ERT, VES, and SPT effectively describe the characteristics of aquifers on the coast of Bandar Lampung as part of interbedding sand, silt, clay, and coral reefs. The interbedding at a depth of 2–24 m is interpreted as a Holocene – Quaternary coastal alluvial formation and is above a basement composed of thick claystone. Coastal aquifers have a resistivity value of 9–20 ohm m due to mixing freshwater and seawater. Meanwhile, the basement has a resistivity value of more than 800 ohm m and acts as an aquifer. Measurement of groundwater salinity at 40 wells on the coast is more effective in describing areas that have been exposed to seawater intrusion. Seawater intrusion has polluted the coastal aquifer with a radius of 1.5 km from the coastline. The salinity value of groundwater reaches 750 ppm. Therefore, if groundwater extraction on the coast of Bandar Lampung is not appropriately managed, it will accelerate the process of saline water intrusion, which contaminates the aquifer even further to the groundwater basin of Bandar Lampung. To overcome this problem, aquifer storage recovery techniques can be considered to restrain the infiltration rate on the coast and its surroundings. The high rainfall on the coast of Bandar Lampung can be harvested through the roof of the building and fill the aquifer through existing wells. Furthermore, it is necessary to research the infiltration capacity of the hilly area and groundwater flows in the fluvial aquifers and flood plains to the coast to reduce seawater intrusion pressure.

Acknowledgements

We thank Mr. Ari for supporting SPT data and suggestions for improving the original manuscript.

References

- [1] Werner, A.D., Simmons, C.T. Impact of sea-level rise on sea water intrusion in coastal aquifers. *Ground Water*, 2009, 47(2), 197–204.
- [2] Braga, A.C.D.O., Malagutti Filho, W., Dourado, J.C. Resistivity (DC) method applied to aouifer protection studies. *Revista Brasileira de Geofisica*, 2006, 24(4), 573–581.
- [3] BPS Central Statistics Agency of Bandar Lampung City. [Online] Available from: <https://bandarlampungkota.bps.go.id/statictable/2020/05/21/310/penduduk-laju-pertumbuhan-penduduk-ditribusi-persentase-penduduk-kepadatan-penduduk-rasio-jenis-kelamin-penduduk-kota-bandar-lampung-2019.html> [Accessed 30 April 2022].
- [4] Ntanganedzeni, B., Elumalai, V., Rajmohan, N. Coastal aquifer contamination and geochemical processes evaluation in Tugela Catchment, South Africa-Geochemical and statistical approaches, *Water*, 2018, 10 (6), 687.
- [5] Kayode, O., Odukoya, A., Adagunodo, T. Saline water intrusion: Its management and control. *Journal of Informatics and Mathematical Sciences*, 2017, 9(2), 493–499.
- [6] Christy, R.M., Lakshmanan, E. Percolation pond as a method of managed aquifer recharge in a coastal saline aquifer: A case study on the criteria for site selection and its impacts. *Journal of Earth System Science*, 2017, 126 (5).
- [7] Christina, G., Konstantinos, S., Alexandros, G., Dimitrios, K., Aikaterini, K. Seawater intrusion and nitrate pollution in coastal aquifer of Almyros - Nea anchialos basin, central Greece, *WSEAS Transactions on Environment and Development*, 2014, 10, 211–222.
- [8] Adi, S., Zaenudin, A., Kusumastuti, D. I., Suharno penggunaan metode geolistrik untuk pemodelan distribusi intrusi air laut di daerah pesisir kota Bandar Lampung. *JURNAL Teori dan Aplikasi Fisika*, 2014, 2(1), 91–101.
- [9] Astuti, W., Amin, A. Desalinasi air payau menggunakan surfactant modified zeolite (SMZ). *Jurnal Zeolit Indonesia*, 2007, 6(1).
- [10] Apriliana, E., Ramadhian, M. R., Gapila, M. Bacteriological quality of refill drinking water at refill drinking water depots in Bandar Lampung. *Juke Unila*, 2014, 4(7).
- [11] Wiyono, M. B., Adji, T. N. Analysis of groundwater quality for clean water supply in Pasaran Island, Bandar Lampung City, Indonesia. *Forum Geografi*, 2021, 35(1).
- [12] Yuwono, S.B., Sinukaban, N., Murtalaksono, K., Sanim, B. Land use planning of Way Betung watershed for sustainable water resources development of Bandar Lampung City. *Journal of Tropical Soils*, 2013, 16 (1).
- [13] Sutisna, A. Penentuan angka dissolved oxygen (DO) pada air sumur warga sekitar industri CV. Bumi waras Bandar Lampung. *Analisis Farmasi*, 2018, 3(4).
- [14] Zaenudin, A., Darmawan, I.G.B., Armijon, Minardi, S., Haerudin, N. Land subsidence analysis in Bandar Lampung City based on InSAR, 2018.
- [15] Setyadi, B., Rustadi, R. Analisis penurunan muka tanah dengan small baseline subset differential SAR interferograms di Kota Bandar Lampung. *Jurnal Geofisika Eksplorasi*, 2020, 5(2).
- [16] Kiranaratri, A.H., Simarmata, N., Hidayat, D. Analisis potensi bencana banjir hilir daerah aliran sungai way kuripan kota bandar lampung, *Rekayasa Sipil*, 2019, 13(2), 147–152.
- [17] Ding, F., Yamashita, T., Lee, H.S., Pan, J. A modelling study of seawater intrusion in the liao dong bay coastal plain, china.

- Journal of Marine Science and Technology (Taiwan), 2014, 22(2), 103–115.
- [18] Giménez-Forcada, E. Space/time development of seawater intrusion: A study case in Vinaroz coastal plain (Eastern Spain) using HFE-Diagram, and spatial distribution of hydrochemical facies. *Journal of Hydrology*, 2014, 517, 617–627.
- [19] Das, S., Maity, P.K., Das, R. Remedial measures for saline water ingress in coastal aquifers of South West Bengal in India, *MOJ Ecology & Environmental Sciences*, 2018, 3(1), 16–24.
- [20] Alfarrach, N., Walraevens, K. Groundwater overexploitation and seawater intrusion in coastal areas of arid and semi-arid regions. *Water*, 2018, 10(2), 143.
- [21] Pane, E. Reconstruction of strengthening the right to sustainable groundwater (Assessing model policy in Bandar Lampung City). *Hasanuddin Law Review*, 2016, 2(3).
- [22] Rustadi, Darmawan, I.G.B., Haerudin, N., Suharno, Setiawan, A. Geophysical approach for assessment of seawater intrusion in the coastal aquifer of Bandar Lampung, Indonesia, *IOP Conf. Series: Materials Science and Engineering*, 2021, 1173, 1–8.
- [23] Bouderbala, A., Remini, B. Geophysical approach for assessment of seawater intrusion in the coastal aquifer of Wadi Nador (Tipaza, Algeria), *Acta Geophysica*, 2014, 62(6), 1352–1372.
- [24] Kumar, D., Rao, V.A., Sarma, V.S. Hydrogeological and geophysical study for deeper groundwater resource in quartzitic hard rock ridge region from 2D resistivity data, *Journal of Earth System Science*, 2014, 123(3), 531–543.
- [25] Taylor, C.J., Alley, W.M. Ground-water-level monitoring and the importance of long-term water-level data. *US Geological Survey Circular*, 2001, (1217), 1–68.
- [26] Wen, X., Wu, Y., Su, J., Zhang, Y., Liu, F. Hydrochemical characteristics and salinity of groundwater in the Ejina Basin, Northwestern China, *Environmental Geology*, 2005, 48(6), 665–675.
- [27] Supriyadi, Khumaedi, Putro, A.S.P. Geophysical and hydrochemical approach for seawater intrusion in north semarang, Central Java, Indonesia. *International Journal of GEOMATE*, 2017, 12(31), 134–140.
- [28] Bouderbala, A., Remini, B., Hamoudi, A.S. Geoelectrical investigation of saline water intrusion into freshwater aquifers: A case study of Nador coastal aquifer, Tipaza, Algeria. *Geofisica Internacional*, 2016, 55(4), 239–253.
- [29] Barber, A.J., Crow, M.J. Structure of Sumatra and its implications for the tectonic assembly of Southeast Asia and the destruction of Paleotethys. *Island Arc*, 2009, 18(1), 3–20.
- [30] Metcalfe, I. Palaeozoic-Mesozoic history of SE Asia, *Geological Society Special Publication*, 2011, 355, 7–35.
- [31] Wilson, E.M. *Engineering hydrology*. 3rd Edition. United Kingdom: Palgrave Macmillan, 1983.
- [32] Mangga, S.A., Amirudin, Suwarti, T., Gafoer, S., Sidarto Geological Map of Tanjungkarang, Sumatra. Bandung: Geological Research and Development Centre, 1993.
- [33] Ugwu, S.A., Nwankwoala, H.O. Geoelectrical evaluation of the effects of waste dump sites on groundwater in Eneka, Rivers State, Nigeria, 2015, 1(5), 294–301.
- [34] Montaña, J., Candelo, J., Duarte, O. Sand's electrical parameters vary with frequency | Variación de los parámetros eléctricos de la arena con la frecuencia. *Ingeniería e Investigación*, 2012, 32(2), 34–39.

- [35] Pandey, L.M.S., Shukla, S.K., Habibi, D. Electrical resistivity of sandy soil. *Géotechnique Letters*, 2015, 5(3), 178–185.
- [36] Dahlin, T., Zhou, B. A numerical comparison of 2D resistivity imaging with 10 electrode arrays, *Geophysical Prospecting*, 2004, 52(5), 379–398.
- [37] Sathish, S., Elango, L., Rajesh, R., Sarma, V.S. Application of three dimensional electrical resistivity tomography to identify seawater intrusion. *Science And Technology*, 2011, 4(1), 21–28.
- [38] Mohamaden, M.I.I., Abuo Shagar, S., Allah, G.A. Geoelectrical survey for groundwater exploration at the Asyuit governorate, Nile Valley, Egypt. *Journal of King Abdulaziz University, Marine Science*, 2009, 20(1), 91–108.
- [39] Mohamaden, M.I.I., Ehab, D. Application of electrical resistivity for groundwater exploration in Wadi Rahaba, Shalateen, Egypt. *NRIAG Journal of Astronomy and Geophysics*, 2017, 6, 201–209.
- [40] Xu, Z., Hu, B. X., Ye, M. Numerical modeling and sensitivity analysis of seawater intrusion in a dual-permeability coastal karst aquifer with conduit networks, *Hydrology and Earth System Sciences*, 2018, 22(1), 221–239.
- [41] Zaenudin, A., Darmawan, I.G.B., Laimeheriwa, G. 2D Gravity Qualitative Modeling to Identify Bedrock and Volcanic Rocks. *Journal Al-Biruni*, 2020, 9(1), 1–15.
- [42] Rustadi, Darmawan, I.G.B., Haerudin, N., Setiawan, A. Groundwater exploration using integrated geophysics method in hard rock terrains in Mount Betung Western Bandar Lampung, Indonesia. *Journal of Groundwater Science and Engineering*, 2022, 10 (1), 10–18.
- [43] Delinom, R. Groundwater management issues in the Greater Jakarta area, *Proceedings of International Workshop on Integrated Watershed Management for Sustainable Water Use in a Humid Tropical Region*, 2008, 8.
- [44] Hussain, M.S., Abd-Elhamid, H.F., Javadi, A.A., Sherif, M.M. Management of seawater intrusion in coastal aquifers: A review. *Water (Switzerland)*, 2019, 11(12).
- [45] Ros, S.E.M., Zuurbier, K.G. The impact of integrated aquifer storage and recovery and brackish water reverse osmosis (ASRRO) on a coastal groundwater system. *Water (Switzerland)*, 2017, 9(4).